

This work plan, the remaining 500 feet of 600 of Section E

Planned realignments and first 100 feet of section E, previous plan





Annual Project Work Plan - Trails Form

Submit to Park Manager for review and approval prior to commencing work: for ALL trail work beyond standard maintenance practices (blazing, clearing brush from treadway/tree pruning, maintenance of erosion control structures) on existing designated trails.

State Park Name: Sterling Forest Year: 2016

Organization: The New York-New Jersey Trail Conference
Contact Name: Erik Mickelson
Contact Address: 600 Ramapo Valley Rd.
Contact Phone #: 760-893-9331
Contact Email Address: emickelson@nynjtc.org

Trail Name: Caretaker (north leg, near Long Meadow rd.) Red Back/Eagle north access
Description of location of trail section to be worked on (if applicable): Sections E- see map

GPS coordinates if available. Format: Decimal Degrees; Datum (circle one): NAD27, 83 or WGS84 (preferred)
(Lat/Long): 41.20478, -74.23698 to 41.20408, -74.23608

Type of work (check all that apply):

- Re-alignment/relocation of trail section
- New trail development (includes designating new trails)
- Tread upgrades including installation of water management structures
- Bridge construction/replacement
- Trail Closure/Restoration
- Other: _____

Scope of work included in Trails Plan: Yes No (If no, requires additional review of proposal)

Description of work: (be specific including rock moving, tree cutting, trail work within 100 ft. of a water body/wetland, bridge work *may require DEC permit*), construction of switchbacks or retaining walls, culvert and turnpike installation, etc.): Trail corridor and tread work, including rock work and traffic control

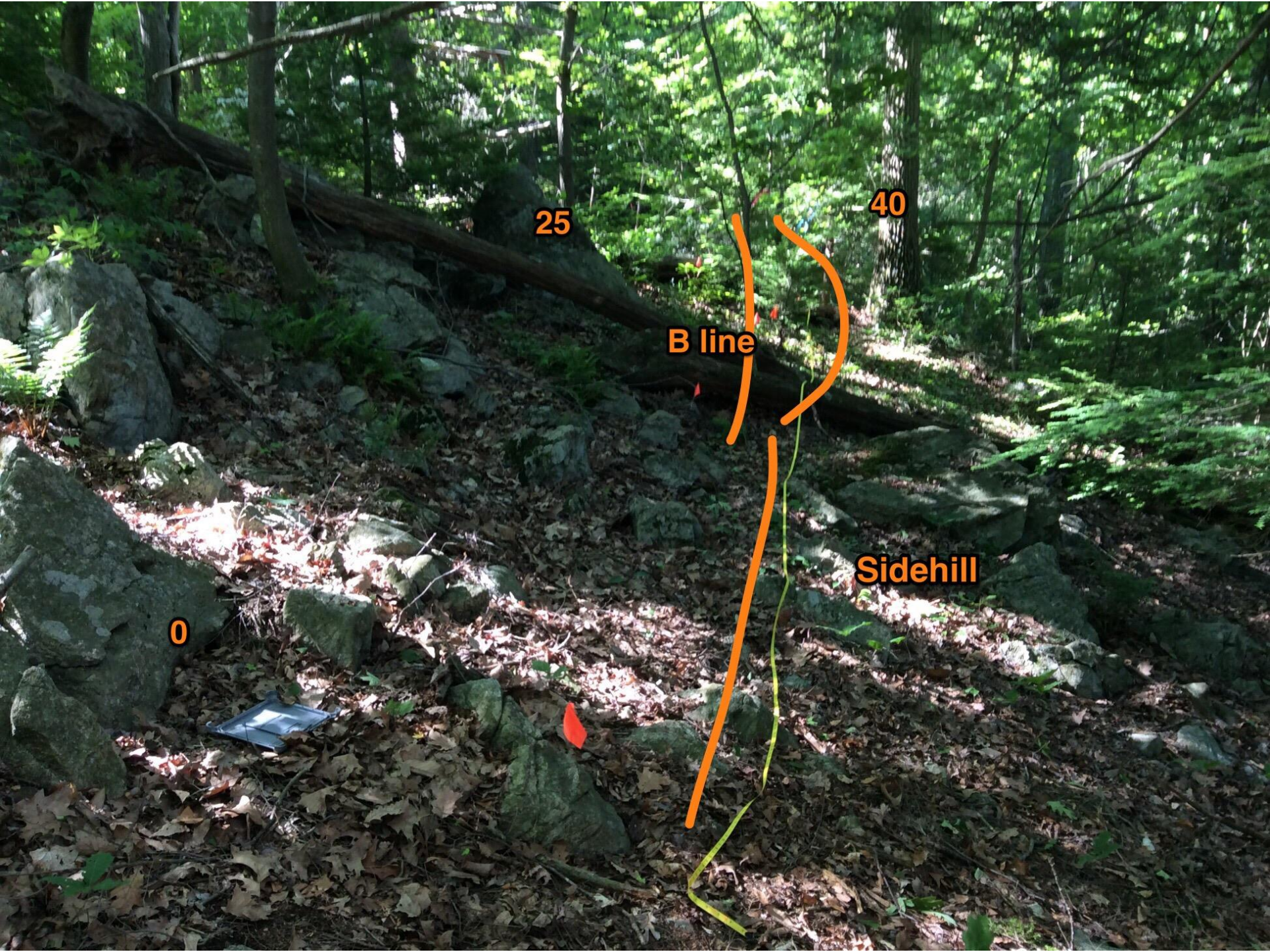
Work Schedule: After B and A are complete, July?

Attached map depicting area of work (required). Digital photo (before) Digital photo (after).

Submitted by (print): Erik Mickelson Signature: Erik Mickelson Date: 6/13/16

Approved by Park Manager (print): _____ Signature: _____ Date: _____

-Forward copy to Regional Natural Resource Steward and Capital Facilities Manager.
-Also forward copy to Trails Planning Unit if scope is not part of a Trails Plan.



25

40

B line


Sidehill

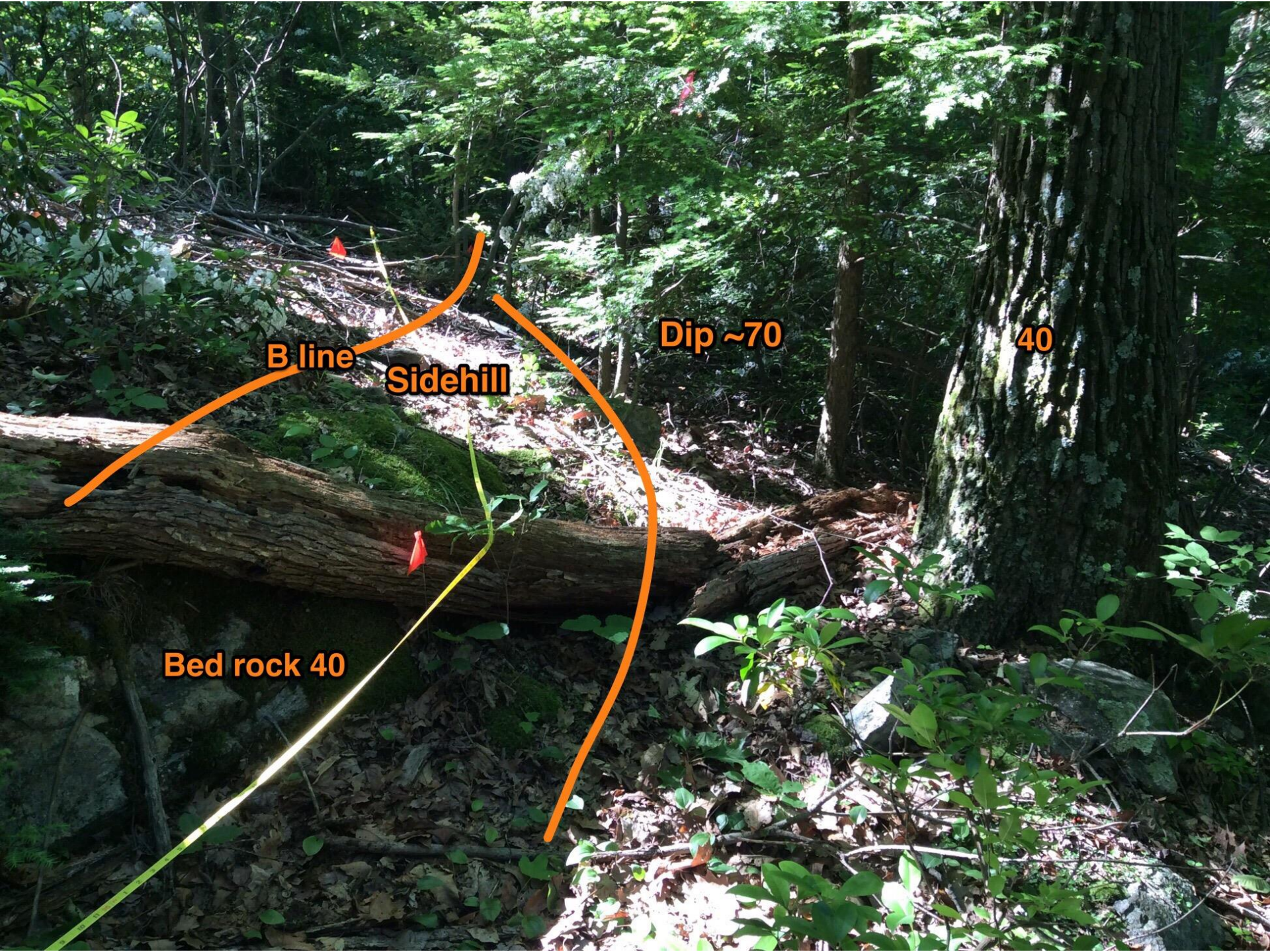
0

25

40

Sidehill





B line

Sidehill

Dip ~70

40

Bed rock 40



65

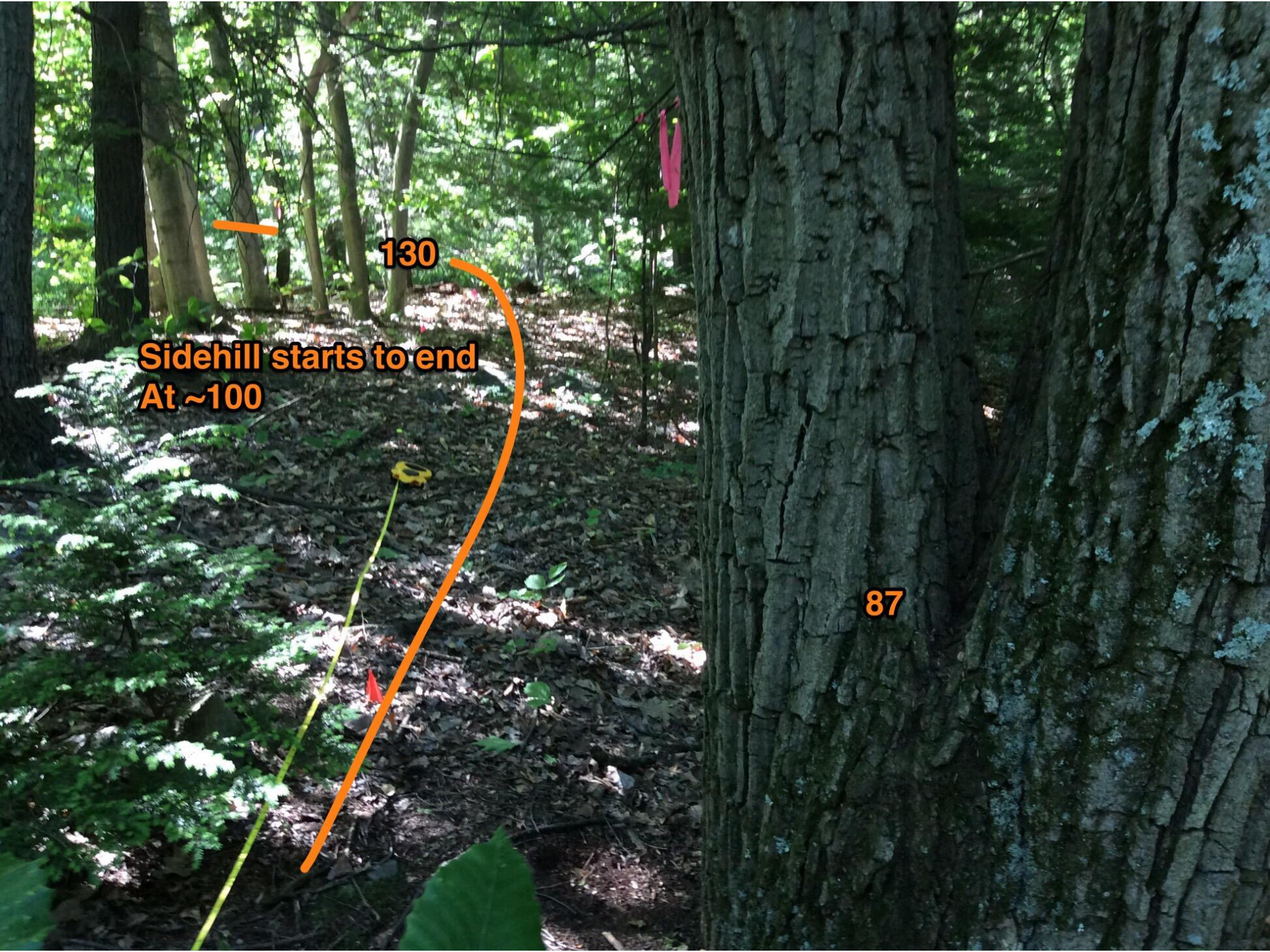
70 Dip

87

**Sidehill starts to end
At ~100**

130

87



180

130

Start raking only





180

160

197

180



197

223

250





244

250

318



280

280



318

346

End rake only




354

346

Extensive rock work-paving, 340-375





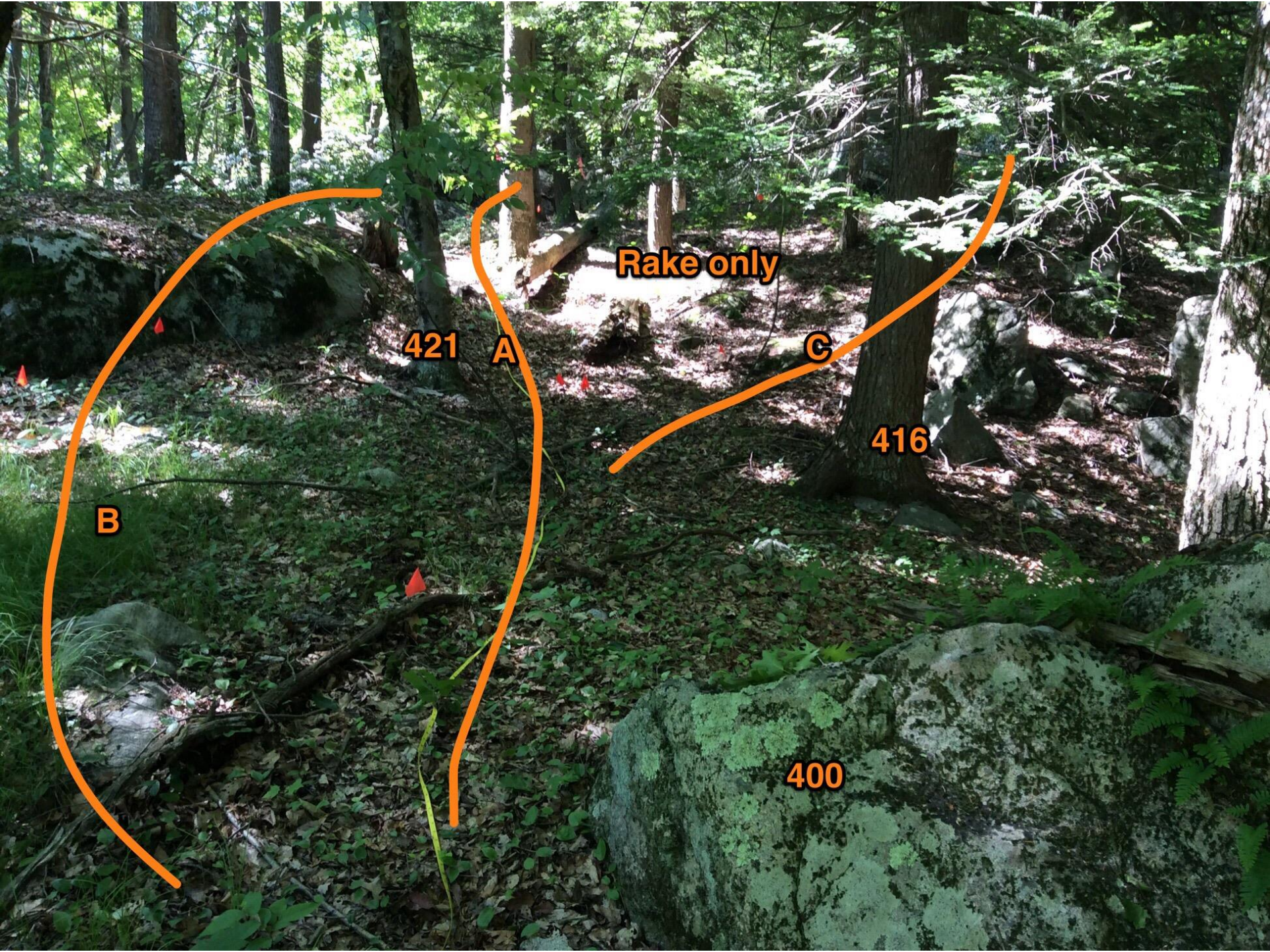
B line

400

Rake only

375

End rock work



Rake only

421

A

C

416

B

400

Rake only


437

B

A

D

C



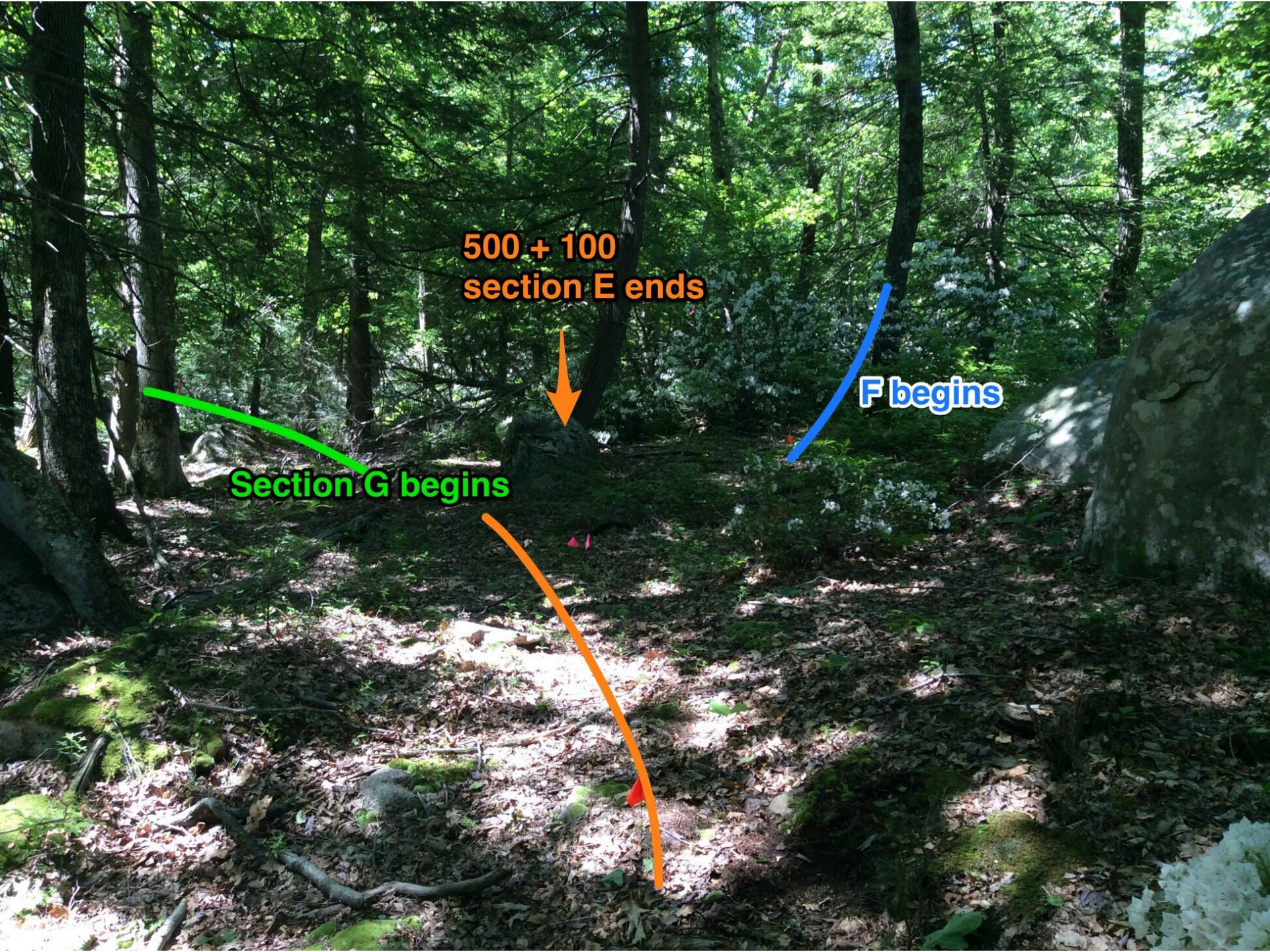
**500 + 100
section E ends**

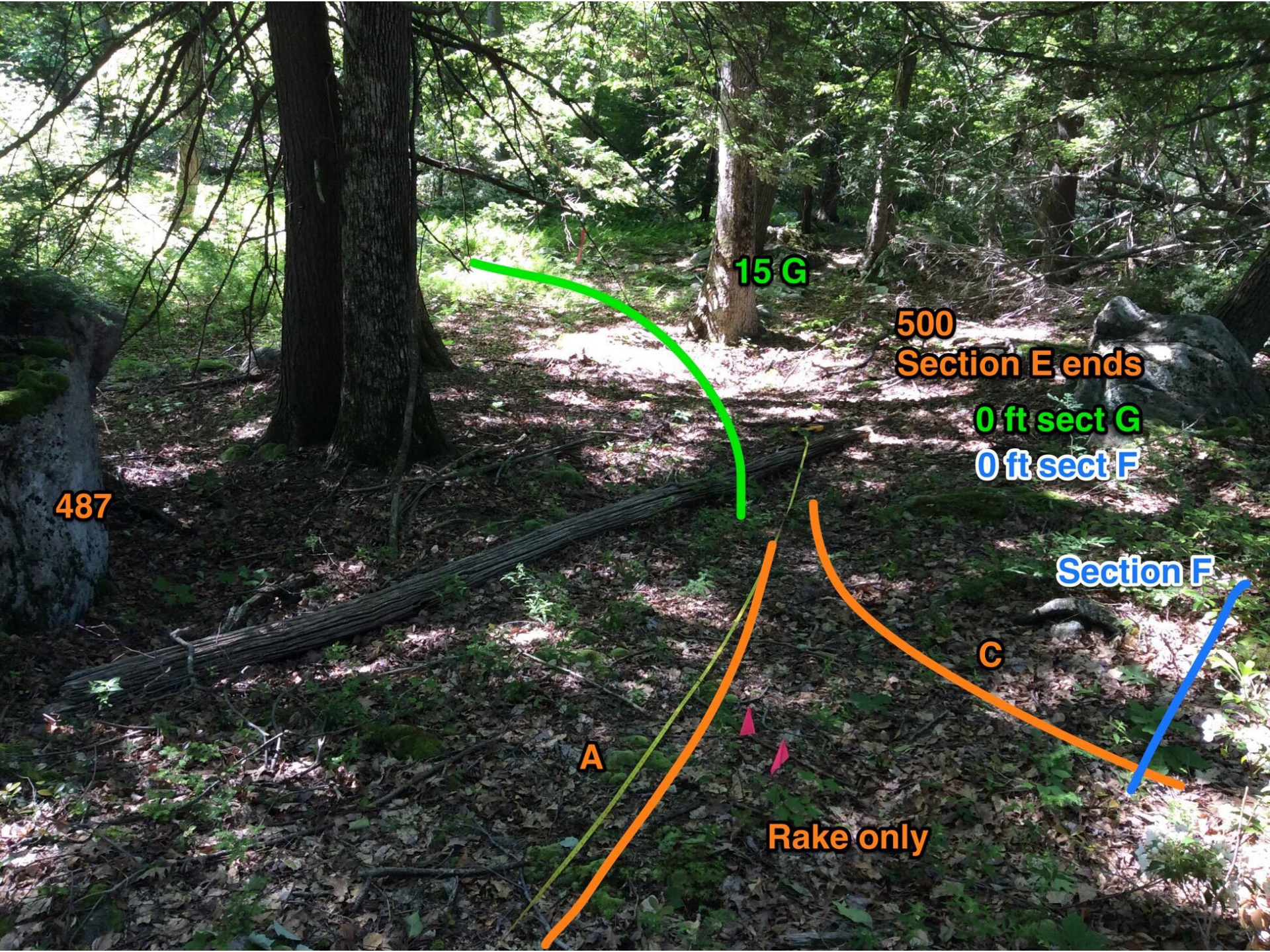


F begins



Section G begins





487

15 G

500

Section E ends

0 ft sect G

0 ft sect F

Section F

C

A

Rake only