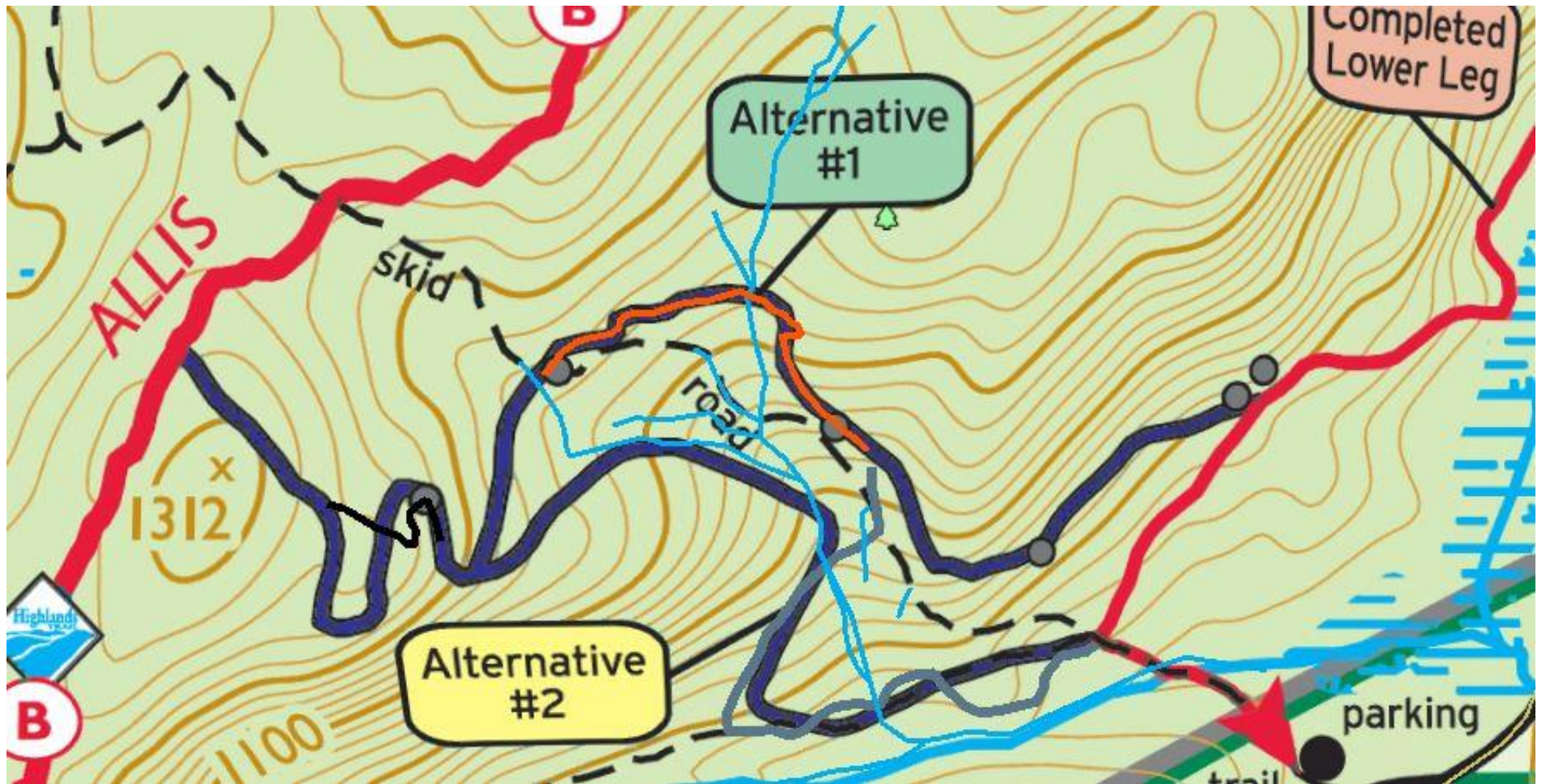




41.25611, -74.23562







Annual Project Work Plan - Trails Form

Submit to Park Manager for review and approval prior to commencing work: for ALL trail work beyond standard maintenance practices (blazing, clearing brush from treadway/tree pruning, maintenance of erosion control structures) on existing designated trails.

State Park Name: Sterling State Forest

Year: 2014

Organization: The New York-New Jersey Trail Conference

Contact Name: Erik Mickelson

Contact Address: 156 Ramapo Valley Rd.

Contact Phone #: 760-893-9331

Contact Email Address: emickelson@nynjtc.org

Trail Name: Doris Duke south west leg-middle

Description of location of trail section to be worked on (if applicable): _____

GPS coordinates if available. Format: Decimal Degrees; Datum (circle one): NAD27, 83 or WGS84 (preferred) (Lat/Long): 41.25611, -74.23562

Type of work (check all that apply):

- Re-alignment/relocation of trail section
- New trail development (includes designating new trails)
- Tread upgrades including installation of water management structures
- Bridge construction/replacement
- Trail Closure/Restoration
- Other: _____

Scope of work included in Trails Plan: Yes No (If no, requires additional review of proposal)

Description of work: (be specific including rock moving, tree cutting, trail work within 100 ft. of a water body/wetland, bridge work (*may require DEC permit*), construction of switchbacks or retaining walls, culvert and turnpike installation, etc.): _____

Establish and define new middle leg of the south west segment of Doris Duke

Work Schedule: After Pine Meadow, Sept 18?

Attached map depicting area of work (required). Digital photo (before) Digital photo (after).

Submitted by (print): Erik Mickelson Signature: Erik Mickelson


Date: 9-14-14

Approved by Park Manager (print): _____ Signature: _____

Date: _____

-Forward copy to Regional Natural Resource Steward and Capital Facilities Manager.

-Also forward copy to Trails Planning Unit if scope is not part of a Trails Plan.



0 ft

From 0 to end only
Sidehill where side
slopes exceed 8%



56

25









104



126



126

170



170





228



246

255




255

267

273

283



307

283



328

307



370

328





435

397





500

467







549

555

522







674

655



715


674



753

715





784

753





853


853

815



894

853



963

894



980

963



980

1000



1108

1075





1108

1152



1187

1152



1187

1152



1187



1187

1213



1213

1243



1288

1243









1444

1405



1444

1487



1487

1444